



NATURA 2000 - STANDARD DATA FORM

For Special Protection Areas (SPA),
Proposed Sites for Community Importance (pSCI),
Sites of Community Importance (SCI) and
for Special Areas of Conservation (SAC)

SITE IT9110026
SITENAME Monte Calvo - Piana di Montenero

TABLE OF CONTENTS

- [1. SITE IDENTIFICATION](#)
- [2. SITE LOCATION](#)
- [3. ECOLOGICAL INFORMATION](#)
- [4. SITE DESCRIPTION](#)
- [5. SITE PROTECTION STATUS](#)
- [6. SITE MANAGEMENT](#)
- [7. MAP OF THE SITE](#)

1. SITE IDENTIFICATION

1.1 Type	1.2 Site code	Back to top
C	IT9110026	

1.3 Site name

Monte Calvo - Piana di Montenero

1.4 First Compilation date	1.5 Update date
1995-01	2019-11

1.6 Respondent:

Name/Organisation:	Regione Puglia - Sezione Tutela e valorizzazione del paesaggio - Servizio Parchi e Tutela della Biodiversità
Address:	Via Gentile, 52 70126 - Bari
Email:	servizio.assettoterritorio@pec.rupar.puglia.it

1.7 Site indication and designation / classification dates

Date site classified as SPA:	2013-10
National legal reference of SPA designation	No data
Date site proposed as SCI:	1995-06
Date site confirmed as SCI:	No data
Date site designated as SAC:	2018-12

National legal reference of SAC designation:

D.M. 28 dicembre 2018

2. SITE LOCATION

2.1 Site-centre location [decimal degrees]:

[Back to top](#)

Longitude

15.7378

Latitude

41.7517

2.2 Area [ha]:

7620.0

2.3 Marine area [%]

0.0

2.4 Sitelength [km]:

0.0

2.5 Administrative region code and name

NUTS level 2 code

Region Name

ITF4

Puglia






2.6 Biogeographical Region(s)

Mediterranean (100.0
%)

3. ECOLOGICAL INFORMATION

3.1 Habitat types present on the site and assessment for them

[Back to top](#)

Annex I Habitat types						Site assessment			
Code	PF	NP	Cover [ha]	Cave [number]	Data quality	A B C D	A B C		
						Representativity	Relative Surface	Conservation	Global
6210 			2404.64	0	M	A	C	A	A
62A0 			96.72	0	P	A	C	A	A
8210 			0.59	0	P	A	C	A	A
8310 				88	P	A	C	A	A
9260 			9260.0	0	P	A	C	A	A

9340		137.38	0	P	C	C	C	C
------	--	--------	---	---	---	---	---	---

- **PF:** for the habitat types that can have a non-priority as well as a priority form (6210, 7130, 9430) enter "X" in the column PF to indicate the priority form.
- **NP:** in case that a habitat type no longer exists in the site enter: x (optional)
- **Cover:** decimal values can be entered
- **Caves:** for habitat types 8310, 8330 (caves) enter the number of caves if estimated surface is not available.
- **Data quality:** G = 'Good' (e.g. based on surveys); M = 'Moderate' (e.g. based on partial data with some extrapolation); P = 'Poor' (e.g. rough estimation)

3.2 Species referred to in Article 4 of Directive 2009/147/EC and listed in Annex II of Directive 92/43/EEC and site evaluation for them

Species					Population in the site						Site assessment			
G	Code	Scientific Name	S	NP	T	Size		Unit	Cat.	D.qual.	A B C D	A B C		
						Min	Max				Pop.	Con.	Iso.	Glo.
B	A086	Accipiter nisus			p	0	0		P	DD	B	B	C	A
B	A247	Alauda arvensis			r	0	0		P	DD	C	B	C	B
B	A255	Anthus campestris			r	0	0		V	DD	C	B	B	B
A	5357	Bombina pachipus			p	0	0		P	DD	D			
B	A133	Burhinus oedicnemus			p	100	100	i		G	B	A	B	A
B	A243	Calandrella brachydactyla			r	0	0		C	DD	C	B	B	B
M	1352	Canis lupus			p	0	0		P	DD	A	A	A	A
B	A224	Caprimulgus europaeus			r	0	0		R	DD	C	B	C	A
B	A080	Circus gallicus			p	1	0	p		G	C	C	B	B
B	A231	Coracias garrulus			r	0	0		R	DD	C	B	C	B
B	A238	Dendrocopos medius			p	0	0		R	DD	C	B	B	B
R	1279	Elaphe quatuorlineata			p	0	0		P	DD	C	A	C	A
I	1065	Euphydryas aurinia			p	0	0		P	DD	C	B	B	B
I	6199	Euplagia quadripunctaria			p	0	0		P	DD	C	B	C	B
B	A101	Falco biarmicus			p	0	0		P	DD	C	A	B	A
M	1363	Felis silvestris				0	0		P					
P	1866	Galanthus nivalis				0	0		P					
B	A338	Lanius collurio			r	0	0		R	DD	C	B	B	B

B	A339	Lanius minor			r	0	0		R	DD	C	B	C	B
B	A341	Lanius senator			p	0	0		R	DD	B	B	B	B
M	5689	Lepus corsicanus				0	0		P					
B	A246	Lullula arborea			r	0	0		R	DD	C	B	C	B
B	A242	Melanocorypha calandra			r	0	0		C	DD	C	B	C	B
M	5728	Microtus savii				0	0		P					
M	1310	Miniopterus schreibersii			p	0	0		R	DD	C	B	B	B
M	1341	Muscardinus avellanarius				0	0		P					
M	1307	Myotis blythii			p	0	0		P	DD	B	B	B	B
M	1316	Myotis capaccinii			p	0	0		R	DD	C	B	B	B
M	1321	Myotis emarginatus			p	0	0		P	DD	D			
M	1324	Myotis myotis			p	0	0		R	DD	C	B	B	B
B	A160	Numenius arquata			w	0	0		P	DD	D			
M	1331	Nyctalus leisleri				0	0		P					
B	A278	Oenanthe hispanica			r	0	0		R	DD	C	B	C	B
B	A355	Passer hispaniolensis			r	0	0		P	DD	D			
B	A621	Passer italiae			r	0	0		P	DD	D			
B	A356	Passer montanus			r	0	0		P	DD	D			
M	1309	Pipistrellus pipistrellus				0	0		P					
M	1305	Rhinolophus euryale			p	0	0		R	DD	C	B	B	B
M	1304	Rhinolophus ferrumequinum			p	0	0		R	DD	C	B	B	B
M	1303	Rhinolophus hipposideros			p	0	0		R	DD	C	B	B	B
P	1849	Ruscus aculeatus				0	0		P					
I	1050	Saga pedo				0	0		P					
B	A276	Saxicola torquata			r	0	0		P	DD	D			
M	5852	Sorex samniticus				0	0		P					
P	1883	Stipa austroitalica			p	7500	7500	i		G	B	A	C	A
P	1883	Stipa austroitalica				0	0			G	B	A	C	A
B	A302	Sylvia undata			r	0	0		P	DD	C	A	C	B

R	1217	Testudo hermanni			p	0	0		P	DD	C	B	C	B
A	1167	Triturus carnifex			p	0	0		P	DD	C	B	C	B

- **Group:** A = Amphibians, B = Birds, F = Fish, I = Invertebrates, M = Mammals, P = Plants, R = Reptiles
- **S:** in case that the data on species are sensitive and therefore have to be blocked for any public access enter: yes
- **NP:** in case that a species is no longer present in the site enter: x (optional)
- **Type:** p = permanent, r = reproducing, c = concentration, w = wintering (for plant and non-migratory species use permanent)
- **Unit:** i = individuals, p = pairs or other units according to the Standard list of population units and codes in accordance with Article 12 and 17 reporting (see [reference portal](#))
- **Abundance categories (Cat.):** C = common, R = rare, V = very rare, P = present - to fill if data are deficient (DD) or in addition to population size information
- **Data quality:** G = 'Good' (e.g. based on surveys); M = 'Moderate' (e.g. based on partial data with some extrapolation); P = 'Poor' (e.g. rough estimation); VP = 'Very poor' (use this category only, if not even a rough estimation of the population size can be made, in this case the fields for population size can remain empty, but the field "Abundance categories" has to be filled in)

3.3 Other important species of flora and fauna (optional)

Species					Population in the site				Motivation					
Group	CODE	Scientific Name	S	NP	Size		Unit	Cat.	Species Annex		Other categories			
					Min	Max		C R V P	IV	V	A	B	C	D
A		Bufo bufo			0	0		P					X	
A	1201	Bufo viridis			0	0		P	X					
R	1284	Coluber viridiflavus			0	0		P	X					
M	1327	Eptesicus serotinus			0	0		P	X					
M	5365	Hypsugo savii			0	0		P	X				X	
R		Lacerta bilineata			0	0		P					X	
M	2016	Pipistrellus kuhlii			0	0		P	X				X	
R	1250	Podarcis sicula			0	0		P	X					
A	1209	Rana dalmatina			0	0		P	X					
A	1210	Rana esculenta			0	0		P		X				
M	1333	Tadarida teniotis			0	0		P	X				X	
A	1168	Triturus italicus			0	0		P	X			X		
R		Vipera aspis			0	0		P					X	

- **Group:** A = Amphibians, B = Birds, F = Fish, Fu = Fungi, I = Invertebrates, L = Lichens, M = Mammals, P = Plants, R = Reptiles
- **CODE:** for Birds, Annex IV and V species the code as provided in the reference portal should be used in addition to the scientific name

- **S:** in case that the data on species are sensitive and therefore have to be blocked for any public access enter: yes
- **NP:** in case that a species is no longer present in the site enter: x (optional)
- **Unit:** i = individuals, p = pairs or other units according to the standard list of population units and codes in accordance with Article 12 and 17 reporting, (see [reference portal](#))
- **Cat.:** Abundance categories: C = common, R = rare, V = very rare, P = present
- **Motivation categories:** **IV, V:** Annex Species (Habitats Directive), **A:** National Red List data; **B:** Endemics; **C:** International Conventions; **D:** other reasons

4. SITE DESCRIPTION

4.1 General site character

[Back to top](#)

Habitat class	% Cover
N23	100.0
Total Habitat Cover	100

Other Site Characteristics

Substrato geologico di calcare cretaceo. Paesaggio particolarmente suggestivo caratterizzato da un altipiano carsico con depressioni doliniformi.

4.2 Quality and importance

Ambienti di praterie substeppeiche inquadrabili nell'ordine Festuco - Brometalia ad elevata biodiversità e pregevoli sotto l'aspetto scientifico - naturalistico. Notevoli fenomeni carsici con elevata concentrazione di doline per Km². Sono presenti inoltre piccolistagni di natura carsica.

4.3 Threats, pressures and activities with impacts on the site

4.4 Ownership (optional)

Type	[%]
Public	National/Federal
	0
	State/Province
	0
Local/Municipal	0
	Any Public
Joint or Co-Ownership	0
Private	100
Unknown	0
sum	100

4.5 Documentation

Progetto Life Natura 2006 NAT/IT/000026 "Rapaci del Gargano": Salvaguardia dei rapaci della ZPS Promontorio del Gargano"; ~ Progetto LIFE+2008 NAT/IT/000326 "Fauna di Montenero": Salvaguardia degli Anfibi, dei Rettili e dei Chiroteri del SIC "Monte Calvo – Piana di Montenero.

5. SITE PROTECTION STATUS (optional)

[Back to top](#)

5.1 Designation types at national and regional level:

Code	Cover [%]	Code	Cover [%]	Code	Cover [%]
IT07	0.0	IT01	0.0		

5.2 Relation of the described site with other sites:

5.3 Site designation (optional)

6. SITE MANAGEMENT

[Back to top](#)

6.1 Body(ies) responsible for the site management:

Organisation:	Regione Puglia
Address:	
Email:	

6.2 Management Plan(s):

An actual management plan does exist:

<input type="checkbox"/>	Yes
<input type="checkbox"/>	No, but in preparation
<input checked="" type="checkbox"/>	No

6.3 Conservation measures (optional)

R.R. 6/16R.R. 12/17R.R.28/08

7. MAP OF THE SITES

[Back to top](#)

INSPIRE ID:	
-------------	--

Map delivered as PDF in electronic format (optional)

<input checked="" type="checkbox"/>	Yes	<input type="checkbox"/>	No
-------------------------------------	-----	--------------------------	----

Reference(s) to the original map used for the digitalisation of the electronic boundaries (optional).

Fg 156 1:25000 Gauss-Boaga
