



NATURA 2000 - STANDARD DATA FORM

For Special Protection Areas (SPA),
Proposed Sites for Community Importance (pSCI),
Sites of Community Importance (SCI) and
for Special Areas of Conservation (SAC)

SITE IT9140001
SITENAME Bosco Tramazzone

TABLE OF CONTENTS

- [1. SITE IDENTIFICATION](#)
- [2. SITE LOCATION](#)
- [3. ECOLOGICAL INFORMATION](#)
- [4. SITE DESCRIPTION](#)
- [5. SITE PROTECTION STATUS](#)
- [6. SITE MANAGEMENT](#)
- [7. MAP OF THE SITE](#)

1. SITE IDENTIFICATION

1.1 Type	1.2 Site code	Back to top
B	IT9140001	

1.3 Site name

Bosco Tramazzone

1.4 First Compilation date	1.5 Update date
1995-06	2019-05

1.6 Respondent:

Name/Organisation:	Regione Puglia - Sezione Tutela e valorizzazione del paesaggio - Servizio Parchi e Tutela della Biodiversità
Address:	Via Gentile, 52 70126 - Bari
Email:	servizio.assettoterritorio@pec.rupar.puglia.it

1.7 Site indication and designation / classification dates

Date site classified as SPA:	0002-12
National legal reference of SPA designation	No data
Date site proposed as SCI:	1995-06
Date site confirmed as SCI:	No data
Date site designated as SAC:	2018-03

National legal reference of SAC designation:

D.M. 21 marzo 2018

2. SITE LOCATION

[Back to top](#)

2.1 Site-centre location [decimal degrees]:

Longitude

18.0756

Latitude

40.5778

2.2 Area [ha]:

4406.0

2.3 Marine area [%]

95.0

2.4 Sitelength [km]:

0.0

2.5 Administrative region code and name

NUTS level 2 code

Region Name

ITZZ	Extra-Regio
ITF4	Puglia




2.6 Biogeographical Region(s)

Mediterranean (100.0
%)

3. ECOLOGICAL INFORMATION

[Back to top](#)

3.1 Habitat types present on the site and assessment for them

Annex I Habitat types						Site assessment			
Code	PF	NP	Cover [ha]	Cave [number]	Data quality	A B C D	A B C		
						Representativity	Relative Surface	Conservation	Global
1120 	X		1508.81	0	M	B	C	B	B
1170 			1325.09	0	M	B	C	B	B
9340 			39.2	0	M	A	C	A	A

- **PF:** for the habitat types that can have a non-priority as well as a priority form (6210, 7130, 9430) enter "X" in the column PF to indicate the priority form.

- **NP:** in case that a habitat type no longer exists in the site enter: x (optional)
- **Cover:** decimal values can be entered
- **Caves:** for habitat types 8310, 8330 (caves) enter the number of caves if estimated surface is not available.
- **Data quality:** G = 'Good' (e.g. based on surveys); M = 'Moderate' (e.g. based on partial data with some extrapolation); P = 'Poor' (e.g. rough estimation)

3.2 Species referred to in Article 4 of Directive 2009/147/EC and listed in Annex II of Directive 92/43/EEC and site evaluation for them

[illegible]

B	A355	Passer hispaniolensis			r	0	0		P	DD	D			
B	A621	Passer italiae			r	0	0		P	DD	D			
B	A356	Passer montanus			r	0	0		P	DD	D			
P	1849	Ruscus aculeatus				0	0		P					
B	A276	Saxicola torquata			r	0	0		P	DD	D			
I		Scyllarus arctus (Linnaeus, 1758)				0	0		P					

- **Group:** A = Amphibians, B = Birds, F = Fish, I = Invertebrates, M = Mammals, P = Plants, R = Reptiles
- **S:** in case that the data on species are sensitive and therefore have to be blocked for any public access enter: yes
- **NP:** in case that a species is no longer present in the site enter: x (optional)
- **Type:** p = permanent, r = reproducing, c = concentration, w = wintering (for plant and non-migratory species use permanent)
- **Unit:** i = individuals, p = pairs or other units according to the Standard list of population units and codes in accordance with Article 12 and 17 reporting (see [reference portal](#))
- **Abundance categories (Cat.):** C = common, R = rare, V = very rare, P = present - to fill if data are deficient (DD) or in addition to population size information
- **Data quality:** G = 'Good' (e.g. based on surveys); M = 'Moderate' (e.g. based on partial data with some extrapolation); P = 'Poor' (e.g. rough estimation); VP = 'Very poor' (use this category only, if not even a rough estimation of the population size can be made, in this case the fields for population size can remain empty, but the field "Abundance categories" has to be filled in)

3.3 Other important species of flora and fauna (optional)

Species					Population in the site				Motivation					
Group	CODE	Scientific Name	S	NP	Size		Unit	Cat.	Species Annex		Other categories			
					Min	Max		C R V P	IV	V	A	B	C	D
A	1201	Bufo viridis			0	0		P	X					
R	1284	Coluber viridiflavus			0	0		P	X					
R		Lacerta bilineata			0	0		P					X	
I	1027	Lithophaga lithophaga			0	0		P	X					
R	1250	Podarcis sicula			0	0		P	X					
A	1210	Rana esculenta			0	0		P		X				

- **Group:** A = Amphibians, B = Birds, F = Fish, Fu = Fungi, I = Invertebrates, L = Lichens, M = Mammals, P = Plants, R = Reptiles
- **CODE:** for Birds, Annex IV and V species the code as provided in the reference portal should be used in addition to the scientific name
- **S:** in case that the data on species are sensitive and therefore have to be blocked for any public access enter: yes
- **NP:** in case that a species is no longer present in the site enter: x (optional)
- **Unit:** i = individuals, p = pairs or other units according to the standard list of population units and codes

in accordance with Article 12 and 17 reporting, (see [reference portal](#))

- **Cat.:** Abundance categories: C = common, R = rare, V = very rare, P = present
- **Motivation categories:** **IV, V:** Annex Species (Habitats Directive), **A:** National Red List data; **B:** Endemics; **C:** International Conventions; **D:** other reasons

4. SITE DESCRIPTION

[Back to top](#)

4.1 General site character

Habitat class	% Cover
N23	100.0
Total Habitat Cover	100

Other Site Characteristics

Il sito Ã" attraversato da un canale naturale ricco di diramazioni secondarie, di chiara origine erosiva, al cui interno sorge l'area boschiva. Il clima mediterraneo Ã" reso piÃ¹ fresco dalla esposizione nord.

4.2 Quality and importance

Importante area boschiva, inframezzata a coltivi che si sviluppa lungo i fianchi di un canale naturale. Inoltre vi Ã" la presenza di boschi di Quercus virgiliana con percentuale di copertura 10 e valutazioni rispettivamente: A, A, C, A.

4.3 Threats, pressures and activities with impacts on the site

4.4 Ownership (optional)

Type	[%]
Public	National/Federal
	0
	State/Province
	0
Local/Municipal	0
	Any Public
0	
Joint or Co-Ownership	
0	
Private	
100	
Unknown	
0	
sum	
100	

4.5 Documentation

5. SITE PROTECTION STATUS (optional)

[Back to top](#)

5.1 Designation types at national and regional level:

Code	Cover [%]	Code	Cover [%]	Code	Cover [%]
IT13	0.0				

5.2 Relation of the described site with other sites:

5.3 Site designation (optional)

6. SITE MANAGEMENT

[Back to top](#)

6.1 Body(ies) responsible for the site management:

--

Organisation:	Regione Puglia
Address:	
Email:	

6.2 Management Plan(s):

An actual management plan does exist:

<input type="checkbox"/>	Yes
<input type="checkbox"/>	No, but in preparation
<input checked="" type="checkbox"/>	No

6.3 Conservation measures (optional)

R.R. 6/16R.R. 12/17

7. MAP OF THE SITES

[Back to top](#)

INSPIRE ID:	
-------------	--

Map delivered as PDF in electronic format (optional)

<input type="checkbox"/>	Yes	<input checked="" type="checkbox"/>	No
--------------------------	-----	-------------------------------------	----

Reference(s) to the original map used for the digitalisation of the electronic boundaries (optional).

Fg. 204 1:25000 Gauss-Boaga
