



NATURA 2000 - STANDARD DATA FORM

For Special Protection Areas (SPA),
Proposed Sites for Community Importance (pSCI),
Sites of Community Importance (SCI) and
for Special Areas of Conservation (SAC)

SITE IT9140009
SITENAME Foce Canale Giancola

TABLE OF CONTENTS

- [1. SITE IDENTIFICATION](#)
- [2. SITE LOCATION](#)
- [3. ECOLOGICAL INFORMATION](#)
- [4. SITE DESCRIPTION](#)
- [5. SITE PROTECTION STATUS](#)
- [6. SITE MANAGEMENT](#)
- [7. MAP OF THE SITE](#)

1. SITE IDENTIFICATION

1.1 Type B	1.2 Site code IT9140009	Back to top
----------------------	-----------------------------------	-----------------------------

1.3 Site name

Foce Canale Giancola

1.4 First Compilation date	1.5 Update date
1995-01	2019-05

1.6 Respondent:

Name/Organisation:	Regione Puglia - Sezione Tutela e valorizzazione del paesaggio - Servizio Parchi e Tutela della Biodiversità
Address:	Via Gentile, 52 70126 - Bari
Email:	servizio.assettoterritorio@pec.rupar.puglia.it

1.7 Site indication and designation / classification dates

Date site classified as SPA:	0002-12
National legal reference of SPA designation	No data
Date site proposed as SCI:	1995-06
Date site confirmed as SCI:	No data
Date site designated as SAC:	2018-03

National legal reference of SAC designation:

D.M. 21 marzo 2018

2. SITE LOCATION

2.1 Site-centre location [decimal degrees]:

[Back to top](#)

Longitude

17.8675

Latitude

40.6842

2.2 Area [ha]:

54.0

2.3 Marine area [%]

0.0

2.4 Sitelength [km]:

0.0

2.5 Administrative region code and name

NUTS level 2 code

Region Name

ITF4

Puglia





2.6 Biogeographical Region(s)

Mediterranean (100.0
%)

3. ECOLOGICAL INFORMATION

3.1 Habitat types present on the site and assessment for them

[Back to top](#)

Annex I Habitat types						Site assessment			
Code	PF	NP	Cover [ha]	Cave [number]	Data quality	A B C D	A B C		
						Representativity	Relative Surface	Conservation	Global
1240 			0.55	0	P	A	C	A	A
1310 			0.57	0	P	A	C	A	A
2110 			0.34	0	P	A	C	A	A
5320 			1.31	0	P	A	C	A	A

- **PF:** for the habitat types that can have a non-priority as well as a priority form (6210, 7130, 9430) enter

Data quality: G = 'Good' (e.g. based on surveys); M = 'Moderate' (e.g. based on partial data with some extrapolation); P = 'Poor' (e.g. rough estimation)

[illegible]

B	A336	Remiz pendulinus			r	0	0		P	DD	D			
B	A276	Saxicola torquata			r	0	0		P	DD	D			
B	A191	Sterna sandvicensis			c	0	0		P	DD	C	A	A	A

- **Group:** A = Amphibians, B = Birds, F = Fish, I = Invertebrates, M = Mammals, P = Plants, R = Reptiles
- **S:** in case that the data on species are sensitive and therefore have to be blocked for any public access enter: yes
- **NP:** in case that a species is no longer present in the site enter: x (optional)
- **Type:** p = permanent, r = reproducing, c = concentration, w = wintering (for plant and non-migratory species use permanent)
- **Unit:** i = individuals, p = pairs or other units according to the Standard list of population units and codes in accordance with Article 12 and 17 reporting (see [reference portal](#))
- **Abundance categories (Cat.):** C = common, R = rare, V = very rare, P = present - to fill if data are deficient (DD) or in addition to population size information
- **Data quality:** G = 'Good' (e.g. based on surveys); M = 'Moderate' (e.g. based on partial data with some extrapolation); P = 'Poor' (e.g. rough estimation); VP = 'Very poor' (use this category only, if not even a rough estimation of the population size can be made, in this case the fields for population size can remain empty, but the field "Abundance categories" has to be filled in)

3.3 Other important species of flora and fauna (optional)

Species					Population in the site				Motivation					
Group	CODE	Scientific Name	S	NP	Size		Unit	Cat.	Species Annex		Other categories			
					Min	Max		C R V P	IV	V	A	B	C	D
A	1201	Bufo viridis			0	0		P	X					
P		Erica manipuliflora			0	0		P			X			
P		Orchis palustris			0	0		P					X	
A	1210	Rana esculenta			0	0		P		X				

- **Group:** A = Amphibians, B = Birds, F = Fish, Fu = Fungi, I = Invertebrates, L = Lichens, M = Mammals, P = Plants, R = Reptiles
- **CODE:** for Birds, Annex IV and V species the code as provided in the reference portal should be used in addition to the scientific name
- **S:** in case that the data on species are sensitive and therefore have to be blocked for any public access enter: yes
- **NP:** in case that a species is no longer present in the site enter: x (optional)
- **Unit:** i = individuals, p = pairs or other units according to the standard list of population units and codes in accordance with Article 12 and 17 reporting, (see [reference portal](#))
- **Cat.:** Abundance categories: C = common, R = rare, V = very rare, P = present
- **Motivation categories:** **IV, V:** Annex Species (Habitats Directive), **A:** National Red List data; **B:** Endemics; **C:** International Conventions; **D:** other reasons

4. SITE DESCRIPTION

4.1 General site character

[Back to top](#)

Habitat class	% Cover

N23	100.0
Total Habitat Cover	100

Other Site Characteristics

Il paesaggio Ã caratterizzato dalla presenza di un canalone naturale di origine erosiva attraversato da un corso d'acqua a regime torrentizio.

4.2 Quality and importance

Corso d'acqua a regime torrentizio caratterizzato da vegetazione palustre.

4.3 Threats, pressures and activities with impacts on the site

4.4 Ownership (optional)

Type	[%]
Public	National/Federal
	0
	State/Province
	0
Local/Municipal	0
	Any Public
Joint or Co-Ownership	0
	Private
Unknown	100
	0
sum	100

4.5 Documentation

5. SITE PROTECTION STATUS (optional)

[Back to top](#)

5.1 Designation types at national and regional level:

Code	Cover [%]	Code	Cover [%]	Code	Cover [%]
IT13	0.0				

5.2 Relation of the described site with other sites:

5.3 Site designation (optional)

6. SITE MANAGEMENT

[Back to top](#)

6.1 Body(ies) responsible for the site management:

Organisation:	Regione Puglia
Address:	
Email:	

6.2 Management Plan(s):

An actual management plan does exist:

<input type="checkbox"/>	Yes
<input type="checkbox"/>	No, but in preparation
<input checked="" type="checkbox"/>	No

6.3 Conservation measures (optional)

R.R. 6/16R.R. 12/17

7. MAP OF THE SITES

[Back to top](#)

INSPIRE ID:

Map delivered as PDF in electronic format (optional)

☐ Yes ☒ No

Reference(s) to the original map used for the digitalisation of the electronic boundaries (optional).

Fg 191 1:25000 Gauss-Boaga