



# NATURA 2000 - STANDARD DATA FORM

For Special Protection Areas (SPA),  
Proposed Sites for Community Importance (pSCI),  
Sites of Community Importance (SCI) and  
for Special Areas of Conservation (SAC)

SITE IT9110008

SITENAME Valloni e Steppe Pedegarganiche

## TABLE OF CONTENTS

- [1. SITE IDENTIFICATION](#)
- [2. SITE LOCATION](#)
- [3. ECOLOGICAL INFORMATION](#)
- [4. SITE DESCRIPTION](#)
- [5. SITE PROTECTION STATUS](#)
- [6. SITE MANAGEMENT](#)
- [7. MAP OF THE SITE](#)

## 1. SITE IDENTIFICATION

<b>1.1 Type</b>	<b>1.2 Site code</b> <a href="#">Back to top</a>
B	IT9110008

### 1.3 Site name

Valloni e Steppe Pedegarganiche
---------------------------------

<b>1.4 First Compilation date</b>	<b>1.5 Update date</b>
1995-01	2019-11

### 1.6 Respondent:

<b>Name/Organisation:</b>	Regione Puglia - Sezione Tutela e valorizzazione del paesaggio - Servizio Parchi e Tutela della Biodiversità
<b>Address:</b>	Via Gentile, 52 70126 - Bari
<b>Email:</b>	servizio.assettoterritorio@pec.rupar.puglia.it

### 1.7 Site indication and designation / classification dates

<b>Date site classified as SPA:</b>	0002-12
<b>National legal reference of SPA designation</b>	No data
<b>Date site proposed as SCI:</b>	1995-06
<b>Date site confirmed as SCI:</b>	No data
<b>Date site designated as SAC:</b>	2018-12

National legal reference of SAC designation:

D.M. 28 dicembre 2018

## 2. SITE LOCATION

### 2.1 Site-centre location [decimal degrees]:

[Back to top](#)

Longitude

15.7831

Latitude

41.64

### 2.2 Area [ha]:

29817.0

### 2.3 Marine area [%]

0.0

### 2.4 Sitelength [km]:

0.0

### 2.5 Administrative region code and name

NUTS level 2 code

Region Name

ITF4

Puglia






### 2.6 Biogeographical Region(s)

Mediterranean (100.0  
%)

## 3. ECOLOGICAL INFORMATION

### 3.1 Habitat types present on the site and assessment for them

[Back to top](#)

Annex I Habitat types						Site assessment			
Code	PF	NP	Cover [ha]	Cave [number]	Data quality	A B C D	A B C		
						Representativity	Relative Surface	Conservation	Global
4090 			0.12	0	P	B	C	B	B
5330 			0.1	0	P	A	C	A	A
6220 			3118.46	0	P	A	C	B	B
62A0 			3993.98	0	M	A	C	A	A
8210 			79.62	0	M	A	C	A	B



[illegible]



M	5365	<a href="#">Hypsugo savii</a>			0	0		P						
R		<a href="#">Lacerta bilineata</a>			0	0		C					X	
R	1263	<a href="#">Lacerta viridis</a>			0	0		P						
M	1358	<a href="#">Mustela putorius</a>			0	0		P						
M	1314	<a href="#">Myotis daubentonii</a>			0	0		P						
R	1292	<a href="#">Natrix tessellata</a>			0	0		C						
M	1331	<a href="#">Nyctalus leisleri</a>			0	0		P						
M	2016	<a href="#">Pipistrellus kuhlii</a>			0	0		P						
M	1309	<a href="#">Pipistrellus pipistrellus</a>			0	0		P						
R	1256	<a href="#">Podarcis muralis</a>			0	0		P						
R	1250	<a href="#">Podarcis sicula</a>			0	0		C	X					
A	1209	<a href="#">Rana dalmatina</a>			0	0		R	X					
A	1210	<a href="#">Rana esculenta</a>			0	0		P						
P	1849	<a href="#">Ruscus aculeatus</a>			0	0		P						
M	1333	<a href="#">Tadarida teniotis</a>			0	0		P						
A	1168	<a href="#">Triturus italicus</a>			0	0		C	X					
P		<a href="#">Verbascum niveum ssp. niveum</a>			0	0		P				X		
R		<a href="#">Vipera aspis</a>			0	0		R					X	

- **Group:** A = Amphibians, B = Birds, F = Fish, Fu = Fungi, I = Invertebrates, L = Lichens, M = Mammals, P = Plants, R = Reptiles
- **CODE:** for Birds, Annex IV and V species the code as provided in the reference portal should be used in addition to the scientific name
- **S:** in case that the data on species are sensitive and therefore have to be blocked for any public access enter: yes
- **NP:** in case that a species is no longer present in the site enter: x (optional)
- **Unit:** i = individuals, p = pairs or other units according to the standard list of population units and codes in accordance with Article 12 and 17 reporting, (see [reference portal](#))
- **Cat.:** Abundance categories: C = common, R = rare, V = very rare, P = present
- **Motivation categories:** **IV, V:** Annex Species (Habitats Directive), **A:** National Red List data; **B:** Endemics; **C:** International Conventions; **D:** other reasons

## 4. SITE DESCRIPTION

### 4.1 General site character

[Back to top](#)

Habitat class	% Cover
N22	20.0
N09	60.0
N08	20.0
Total Habitat Cover	100

#### Other Site Characteristics

Substrato geologico costituito da calcari del Cretacico e del Giurassico superiore. L'area ricade nella più estesa area di minime precipitazioni dell'Italia peninsulare.

#### 4.2 Quality and importance

Il sito include le aree substeppeiche più vaste della Puglia con elevatissima biodiversità e una serie di canyon di origine erosiva che ospitano un ambiente rupestre di elevato interesse naturalistico con rare specie vegetali endemiche e di elevato interesse fitogeografico. Unica stazione peninsulare di *Tetrix tetrix*. Popolazioni isolate di *Petronia petronia*. Presenza di *Vipera aspis hugyi* endemica dell'Italia meridionale. Inoltre vi è la presenza di Garighe di *Euphorbia spinosa* con percentuale di copertura 5 e valutazioni rispettivamente: A, A, C, A.

#### 4.3 Threats, pressures and activities with impacts on the site

#### 4.4 Ownership (optional)

Type		[%]
Public	National/Federal	0
	State/Province	0
	Local/Municipal	0
	Any Public	0
Joint or Co-Ownership		0
Private		100
Unknown		0
sum		100

#### 4.5 Documentation

### 5. SITE PROTECTION STATUS (optional)

[Back to top](#)

#### 5.1 Designation types at national and regional level:

Code	Cover [%]	Code	Cover [%]	Code	Cover [%]
IT00	45.0	IT07	0.0	IT01	55.0

#### 5.2 Relation of the described site with other sites:

#### 5.3 Site designation (optional)

### 6. SITE MANAGEMENT

#### 6.1 Body(ies) responsible for the site management:

[Back to top](#)

Organisation:	Regione Puglia
Address:	
Email:	

## 6.2 Management Plan(s):

An actual management plan does exist:

<input checked="" type="checkbox"/>	Yes	Name: Piano di gestione del SIC/ZPS Valloni e steppe pedegarganiche Link: <a href="http://www.regione.puglia.it">www.regione.puglia.it</a>
<input type="checkbox"/>	No, but in preparation	
<input type="checkbox"/>	No	

## 6.3 Conservation measures (optional)

DGR n. 346 del 10/2/2010
--------------------------

## 7. MAP OF THE SITES

[Back to top](#)

INSPIRE ID: 

--

Map delivered as PDF in electronic format (optional)

☒ Yes ☐ No

Reference(s) to the original map used for the digitalisation of the electronic boundaries (optional).

Fg. 164, Fg. 156 1:25000 Gauss-Boaga
--------------------------------------