



# NATURA 2000 - STANDARD DATA FORM

For Special Protection Areas (SPA),  
Proposed Sites for Community Importance (pSCI),  
Sites of Community Importance (SCI) and  
for Special Areas of Conservation (SAC)

SITE IT9150014

SITENAME Le Cesine

## TABLE OF CONTENTS

- [1. SITE IDENTIFICATION](#)
- [2. SITE LOCATION](#)
- [3. ECOLOGICAL INFORMATION](#)
- [4. SITE DESCRIPTION](#)
- [5. SITE PROTECTION STATUS](#)
- [6. SITE MANAGEMENT](#)
- [7. MAP OF THE SITE](#)

## 1. SITE IDENTIFICATION

|                 |  |
|-----------------|--|
| <b>1.1 Type</b> | <b>1.2 Site code</b> <a href="#">Back to top</a> |
| A               | IT9150014  |

### 1.3 Site name

|           |
|-----------|
| Le Cesine |
|-----------|

|                                   |                        |
|-----------------------------------|------------------------|
| <b>1.4 First Compilation date</b> | <b>1.5 Update date</b> |
| 1995-06                           | 2019-11                |

### 1.6 Respondent:

|                           |   |
|---------------------------|---|
| <b>Name/Organisation:</b> | Regione Puglia - Servizio Assetto del Territorio - Ufficio Parchi e Tutela della Biodiversità |
| <b>Address:</b>           | Via Gentile, 52 70126 - Bari  |
| <b>Email:</b>             | servizio.assettoterritorio@pec.rupar.puglia.it  |

### 1.7 Site indication and designation / classification dates

|  |         |
|--|---------|
| <b>Date site classified as SPA:</b>                | 1988-10 |
| <b>National legal reference of SPA designation</b> | No data |
| <b>Date site proposed as SCI:</b>                  | 1996-02 |
| <b>Date site confirmed as SCI:</b>                 | No data |
| <b>Date site designated as SAC:</b>                | No data |

National legal reference of SAC designation:

No data

## 2. SITE LOCATION

### 2.1 Site-centre location [decimal degrees]:

[Back to top](#)

Longitude

18.3413

Latitude

40.3492

### 2.2 Area [ha]:

647.0

### 2.3 Marine area [%]

0.0

### 2.4 Sitelength [km]:

0.0

### 2.5 Administrative region code and name

NUTS level 2 code

Region Name

ITF4

Puglia






### 2.6 Biogeographical Region(s)

Mediterranean (100.0 %)

## 3. ECOLOGICAL INFORMATION

### 3.1 Habitat types present on the site and assessment for them

[Back to top](#)

| Annex I Habitat types  |    |    |            |               |              | Site assessment  |                  |              |        |
|--|----|----|------------|---------------|--------------|------------------|------------------|--------------|--------|
| Code   | PF | NP | Cover [ha] | Cave [number] | Data quality | A B C D          | A B C            |              |        |
|  |    |    |            |               |              | Representativity | Relative Surface | Conservation | Global |
| 1150  | X  |    | 128.29     | 0             | M            | A                | C                | B            | B      |
| 1210  |    |    | 2.67       | 0             | M            | A                | C                | A            | A      |
| 1310  |    |    | 1.07       | 0             | M            | A                | C                | A            | A      |
| 1410  |    |    | 18.88      | 0             | M            | A                | C                | A            | A      |
| 1420  |    |    | 0.18       | 0             | M            | B                | C                | A            | B      |

|      |  |  |        |   |   |   |   |   |   |
|------|--|--|--------|---|---|---|---|---|---|
| 2110 |  |  | 7.58   | 0 | P | A | C | B | B |
| 2230 |  |  | 2.47   | 0 | P | B | C | B | B |
| 2250 |  |  | 2.49   | 0 | P | A | C | B | B |
| 2260 |  |  | 4.88   | 0 | P | A | C | C | B |
| 6420 |  |  | 8.55   | 0 | M | A | C | A | A |
| 7210 |  |  | 103.11 | 0 | P | A | C | B | B |
| 92D0 |  |  | 0.31   | 0 | P | D | - | - | - |

- **PF:** for the habitat types that can have a non-priority as well as a priority form (6210, 7130, 9430) enter "X" in the column PF to indicate the priority form.
- **NP:** in case that a habitat type no longer exists in the site enter: x (optional)
- **Cover:** decimal values can be entered
- **Caves:** for habitat types 8310, 8330 (caves) enter the number of caves if estimated surface is not available.
- **Data quality:** G = 'Good' (e.g. based on surveys); M = 'Moderate' (e.g. based on partial data with some extrapolation); P = 'Poor' (e.g. rough estimation)

### 3.2 Species referred to in Article 4 of Directive 2009/147/EC and listed in Annex II of Directive 92/43/EEC and site evaluation for them

| Species |      |   |   |    | Population in the site |      |     |      |      |         | Site assessment |       |      |      |
|---------|------|---|---|----|------------------------|------|-----|------|------|---------|-----------------|-------|------|------|
| G       | Code | Scientific Name                           | S | NP | T                      | Size |     | Unit | Cat. | D.qual. | A B C D         | A B C |      |      |
|         |      |   |   |    |                        | Min  | Max |      |      |         | Pop.            | Con.  | Iso. | Glo. |
| B       | A056 | <a href="#">Anas clypeata</a>             |   |    | w                      | 5    | 40  | i    |      | G       | C               | A     | C    | A    |
| B       | A052 | <a href="#">Anas crecca</a>               |   |    | w                      | 80   | 551 | i    |      | G       | C               | A     | C    | A    |
| B       | A050 | <a href="#">Anas penelope</a>             |   |    | w                      | 5    | 80  | i    |      | G       | C               | A     | C    | A    |
| B       | A051 | <a href="#">Anas strepera</a>             |   |    | w                      | 0    | 0   |      | P    | DD      | B               | B     | B    | B    |
| B       | A024 | <a href="#">Ardeola ralloides</a>         |   |    | c                      | 0    | 0   |      | P    | DD      | C               | A     | C    | A    |
| B       | A059 | <a href="#">Aythya ferina</a>             |   |    | w                      | 45   | 525 | i    |      | G       | C               | A     | C    | A    |
| B       | A061 | <a href="#">Aythya fuligula</a>           |   |    | w                      | 2    | 53  | i    |      | G       | C               | C     | B    | C    |
| B       | A060 | <a href="#">Aythya nyroca</a>             |   |    | c                      | 0    | 0   |      | P    | DD      | C               | B     | C    | C    |
| B       | A021 | <a href="#">Botaurus stellaris</a>        |   |    | c                      | 0    | 0   |      | P    | DD      | C               | C     | C    | C    |
| A       | 2361 | <a href="#">Bufo bufo</a>                 |   |    |                        | 0    | 0   |      | P    |         |                 |       |      |      |
| B       | A243 | <a href="#">Calandrella brachydactyla</a> |   |    | r                      | 0    | 0   |      | C    | DD      | B               | B     | C    | B    |
| B       | A149 | <a href="#">Calidris alpina</a>           |   |    | w                      | 0    | 0   |      | P    | DD      | D               |       |      |      |
| R       | 2437 | <a href="#">Chalcides chalcides</a>       |   |    |                        | 0    | 0   |      | P    |         |                 |       |      |      |
| B       | A138 | <a href="#">Charadrius alexandrinus</a>   |   |    | r                      | 0    | 0   |      | V    | DD      | C               | C     | C    | C    |

[illegible]

|   |      |                                     |  |  |   |   |   |  |   |    |   |   |   |   |
|---|------|-------------------------------------|--|--|---|---|---|--|---|----|---|---|---|---|
| B | A276 | <a href="#">Saxicola torquata</a>   |  |  | r | 0 | 0 |  | P | DD | D |   |   |   |
| B | A191 | <a href="#">Sterna sandvicensis</a> |  |  | c | 0 | 0 |  | P | DD | C | B | C | B |
| P | 1883 | <a href="#">Stipa austroitalica</a> |  |  | p | 0 | 0 |  | P | DD | D |   |   |   |
| B | A048 | <a href="#">Tadorna tadorna</a>     |  |  | w | 0 | 0 |  | P | DD | D |   |   |   |
| R | 1217 | <a href="#">Testudo hermanni</a>    |  |  | p | 0 | 0 |  | P | DD | C | A | A | A |
| A | 1167 | <a href="#">Triturus carnifex</a>   |  |  | p | 0 | 0 |  | P | DD | D |   |   |   |

- **Group:** A = Amphibians, B = Birds, F = Fish, I = Invertebrates, M = Mammals, P = Plants, R = Reptiles
- **S:** in case that the data on species are sensitive and therefore have to be blocked for any public access enter: yes
- **NP:** in case that a species is no longer present in the site enter: x (optional)
- **Type:** p = permanent, r = reproducing, c = concentration, w = wintering (for plant and non-migratory species use permanent)
- **Unit:** i = individuals, p = pairs or other units according to the Standard list of population units and codes in accordance with Article 12 and 17 reporting (see [reference portal](#))
- **Abundance categories (Cat.):** C = common, R = rare, V = very rare, P = present - to fill if data are deficient (DD) or in addition to population size information
- **Data quality:** G = 'Good' (e.g. based on surveys); M = 'Moderate' (e.g. based on partial data with some extrapolation); P = 'Poor' (e.g. rough estimation); VP = 'Very poor' (use this category only, if not even a rough estimation of the population size can be made, in this case the fields for population size can remain empty, but the field "Abundance categories" has to be filled in)

### 3.3 Other important species of flora and fauna (optional)

| Species |      |                                       |   |    | Population in the site |     |      |         | Motivation    |   |                  |   |   |   |
|---------|------|---------------------------------------|---|----|------------------------|-----|------|---------|---------------|---|------------------|---|---|---|
| Group   | CODE | Scientific Name                       | S | NP | Size                   |     | Unit | Cat.    | Species Annex |   | Other categories |   |   |   |
|         |      |                                       |   |    | Min                    | Max |      | C R V P | IV            | V | A                | B | C | D |
| A       | 1201 | <a href="#">Bufo viridis</a>          |   |    | 0                      | 0   |      | P       | X             |   |                  |   |   |   |
| R       | 1284 | <a href="#">Coluber viridiflavus</a>  |   |    | 0                      | 0   |      | P       | X             |   |                  |   |   |   |
| R       |      | <a href="#">Lacerta bilineata</a>     |   |    | 0                      | 0   |      | P       |               |   |                  |   | X |   |
| I       | 1027 | <a href="#">Lithophaga lithophaga</a> |   |    | 0                      | 0   |      | P       | X             |   |                  |   |   |   |
| R       |      | <a href="#">Natrix natrix</a>         |   |    | 0                      | 0   |      | P       |               |   |                  |   | X |   |
| R       | 1250 | <a href="#">Podarcis sicula</a>       |   |    | 0                      | 0   |      | P       | X             |   |                  |   |   |   |
| A       | 1210 | <a href="#">Rana esculenta</a>        |   |    | 0                      | 0   |      | P       |               | X |                  |   |   |   |
| A       | 1168 | <a href="#">Triturus italicus</a>     |   |    | 0                      | 0   |      | P       | X             |   |                  |   |   |   |

- **Group:** A = Amphibians, B = Birds, F = Fish, Fu = Fungi, I = Invertebrates, L = Lichens, M = Mammals, P = Plants, R = Reptiles
- **CODE:** for Birds, Annex IV and V species the code as provided in the reference portal should be used in addition to the scientific name

- **S:** in case that the data on species are sensitive and therefore have to be blocked for any public access enter: yes
- **NP:** in case that a species is no longer present in the site enter: x (optional)
- **Unit:** i = individuals, p = pairs or other units according to the standard list of population units and codes in accordance with Article 12 and 17 reporting, (see [reference portal](#))
- **Cat.:** Abundance categories: C = common, R = rare, V = very rare, P = present
- **Motivation categories:** **IV, V:** Annex Species (Habitats Directive), **A:** National Red List data; **B:** Endemics; **C:** International Conventions; **D:** other reasons

## 4. SITE DESCRIPTION

### 4.1 General site character

[Back to top](#)

| Habitat class       | % Cover |
|---------------------|---------|
| N06                 | 50.0    |
| N18                 | 30.0    |
| N04                 | 20.0    |
| Total Habitat Cover | 100     |

#### Other Site Characteristics

Nell'area nord del sito Ã presente un insediamento di interesse archeologico ancora in fase di studio. Il sito Ã di elevato interesse sotto il profilo paesaggistico per via delle distese acquitrinose retrodunali.

### 4.2 Quality and importance

L'area, di grande interesse avifaunistico, Ã stata inserita da tempo nella lista delle zone umide di importanza internazionale. Gli stagni costieri ospitano una vegetazione lagunare (Chetomorpha - Ruppia), considerata habitat prioritario. Anche la vegetazione igrofila degli stagni temporanei a Juncus bufonius e Juncus pygmaeus Ã considerata habitat prioritario. Nel braccio di mare prospiciente vi Ã un'importante prateria di Posidonia. Vi Ã la presenza di Boschi e macchie di Quercus spinosa con percentuale di copertura 1 e con valutazioni rispettivamente: A, A, B, A e la presenza di Garighe di Erica manipuliflora con percentuale di copertura 1 e con valutazioni rispettivamente: A, A, B, A.

### 4.3 Threats, pressures and activities with impacts on the site

#### 4.4 Ownership (optional)

| Type                  |                  | [%] |
|-----------------------|------------------|-----|
| Public                | National/Federal | 0   |
|                       | State/Province   | 0   |
|                       | Local/Municipal  | 0   |
|                       | Any Public       | 70  |
| Joint or Co-Ownership |                  | 0   |
| Private               |                  | 30  |
| Unknown               |                  | 0   |
| sum                   |                  | 100 |

### 4.5 Documentation

## 5. SITE PROTECTION STATUS (optional)

[Back to top](#)

### 5.1 Designation types at national and regional level:

| Code | Cover [%] | Code | Cover [%] | Code | Cover [%] |
|------|-----------|------|-----------|------|-----------|
| IT02 | 100.0     | IT07 | 100.0     | IT13 | 100.0     |

**5.2 Relation of the described site with other sites:**

**5.3 Site designation (optional)**

## 6. SITE MANAGEMENT

[Back to top](#)

**6.1 Body(ies) responsible for the site management:**

|               |                |
|---------------|----------------|
| Organisation: | Regione Puglia |
| Address:      |                |
| Email:        |                |

**6.2 Management Plan(s):**

An actual management plan does exist:

|                                     |                        |
|-------------------------------------|------------------------|
| <input type="checkbox"/>            | Yes                    |
| <input type="checkbox"/>            | No, but in preparation |
| <input checked="" type="checkbox"/> | No                     |

**6.3 Conservation measures (optional)**

|            |
|------------|
| R.R. 28/08 |
|------------|

## 7. MAP OF THE SITES

[Back to top](#)

|             |  |
|-------------|--|
| INSPIRE ID: |  |
|-------------|--|

Map delivered as PDF in electronic format (optional)

|                          |     |                                     |    |
|--------------------------|-----|-------------------------------------|----|
| <input type="checkbox"/> | Yes | <input checked="" type="checkbox"/> | No |
|--------------------------|-----|-------------------------------------|----|

Reference(s) to the original map used for the digitalisation of the electronic boundaries (optional).

|                                      |
|--------------------------------------|
| Fg. 204, Fg. 214 1:25000 Gauss-Boaga |
|--------------------------------------|